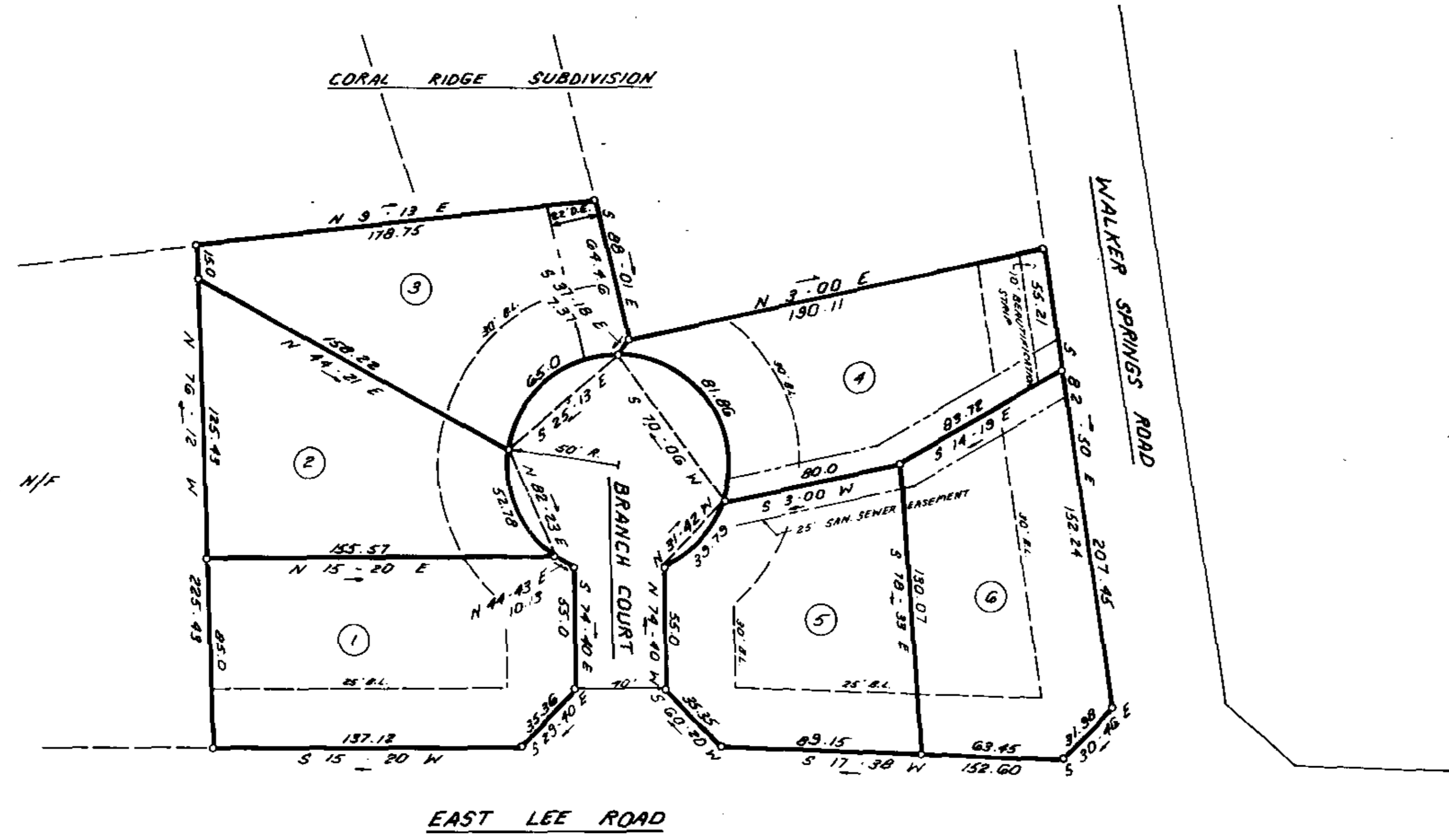
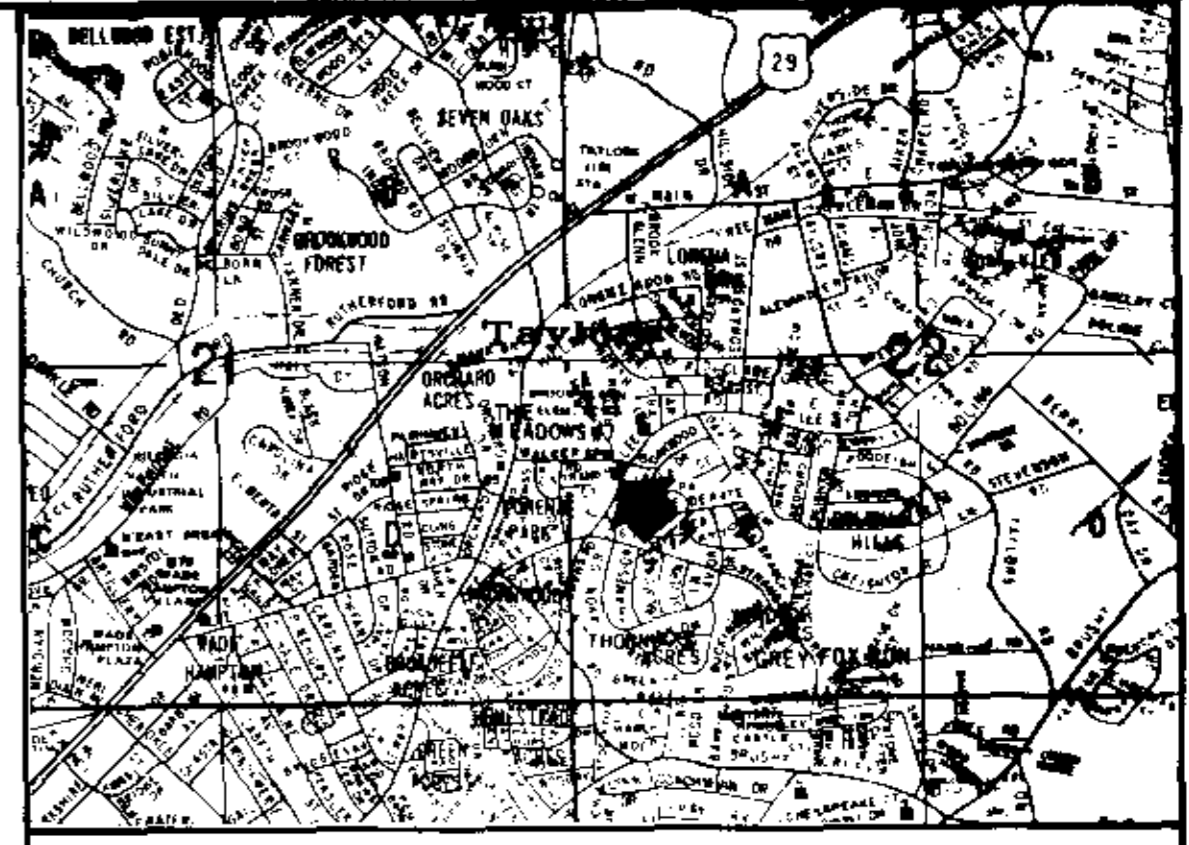


FILED  
GREENVILLE CO. S.C.  
JAN 19 10 26 AM 1984  
DUNN R.M.C. SHELLEY



LATOUR N/F



LOCATION MAP

# FINAL PLAT

## CERTIFICATE OF OWNERSHIP AND DEDICATION

"The undersigned hereby acknowledge that I am (we are) the owner(s) of the property shown and described hereon and that I (we) hereby adopt this plan of subdivision with my (our) free consent and that I (we) establish the minimum building restriction lines, and hereby dedicate to public use as roads, streets, and easements, forever all areas so shown or indicated on said plat

1/11/84 Signed Lollie Gibson  
 / / / Signed \_\_\_\_\_  
 / / / Signed \_\_\_\_\_  
 / / / Signed \_\_\_\_\_

## CERTIFICATE OF ACCURACY

"I, JAMES R. FREELAND, certify that this plat was (drawn by me) (drawn under my supervision) (an actual survey made under my supervision) from (an actual survey made by me) (a deed description recorded in Book \_\_\_\_\_ Page \_\_\_\_\_ Book \_\_\_\_\_ Page \_\_\_\_\_, etc.) (other); that the error of closure as calculated by latitudes and departures is 1/5.000; that the boundaries not surveyed are shown as broken lines plotted from information found in Book \_\_\_\_\_ Page \_\_\_\_\_; that the plat was prepared in accordance with the Greenville County Subdivision Regulations as adopted.

1 JAN. 84 DATE Signed James R. Freeland  
 LICENSED ENGINEER OR REGISTERED SURVEYOR

S. C. Registration No. 4781

## CERTIFICATE OF APPROVAL FOR RECORDING

"I hereby certify that the subdivision plat shown hereon has been found to comply with the Subdivision Regulations for Greenville County, with the exception of such variances, if any, as are noted in the minutes of the Greenville County Planning Commission of Greenville County, South Carolina, and that it has been approved for recording in the office of the County Register of Mense Conveyance.

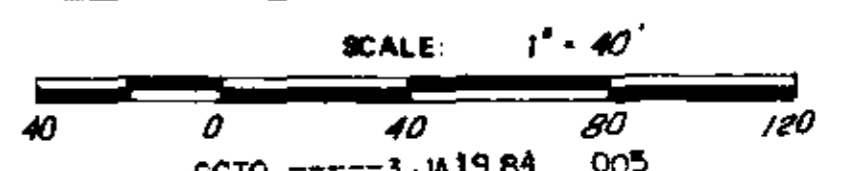
1/19/1984 DATE Signed John H. Blum  
 DIRECTOR OF PLANNING  
 GREENVILLE COUNTY PLANNING COMMISSION

FILE NUMBER  
**83-180**

CORAL POINT

LOLLIE GIBSON  
 OWINGS ROAD  
 TAYLORS, S.C. 29687 OWNER  
 FREELAND & ASSOC.  
 SURVEYOR

NO. OF ACRES: 1.96 MILES OF NEW ROAD: 0.03  
 ZONED R-12  
 NO. OF LOTS: 6 DATE: 10-4-83



- NOTES:
1. IRON PINS ON ALL CORNERS
  2. 5' DRAINAGE AND UTILITY EASEMENT ALONG EACH SIDE OF ALL SIDE AND REAR LOT LINES.

9 W-80 2518 ✓

Plat Filed This 19 day of Jan 1984  
 and Recorded in Vol. 93 Page 180 at 10:16 AM  
 James R. Freeland  
 Registered Professional Surveyor

